

G2



BETTER HOMES, BETTER LIVES



RESEARCH 2017-2018

APPENDIX G2 - MAPPING DATA ANALYSIS DEMENTIA OBSERVATIONS

Willow

Wellness Into Later Life Opportunity Workshop

Mapping Data Analysis

DEMENTIA OBSERVATIONS

September 2018

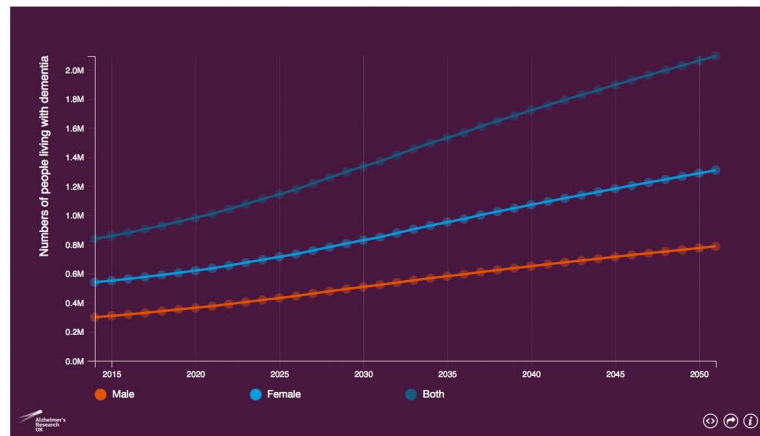


Dementia Prevalence Data

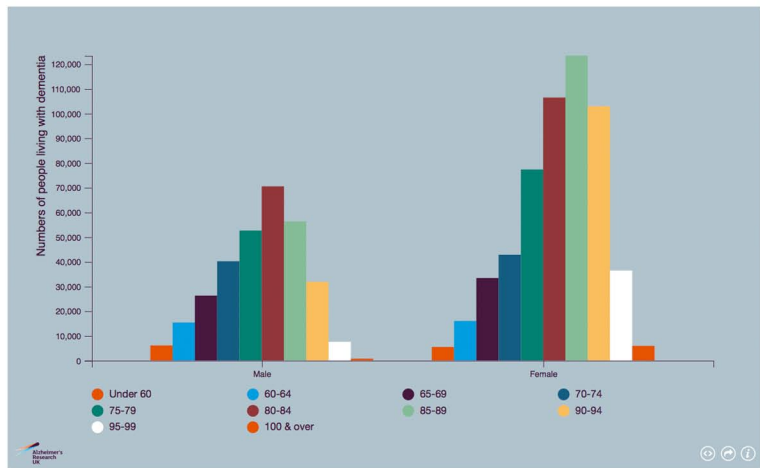
Dementia is fast becoming the defining health issue of our time, with the numbers of people living with the condition projected to increase rapidly and no treatment to prevent, slow or cure the underlying diseases. Despite this, awareness of the condition – though rising – is still low, and funding for research lags behind other serious health conditions. To combat this and highlight the need for investment in research, we have developed this interactive map to show how many people are living with dementia in each UK constituency and how this varies across the UK. It also shows what percentage of each constituency's population is living with dementia, highlighting the relative impact of the condition in each area.

[These are Westminster constituencies and the data relates to 2015]

https://app.polimapper.co.uk/?dataSetKey=38d03a57d2f948c8b577839a1cf16543#_



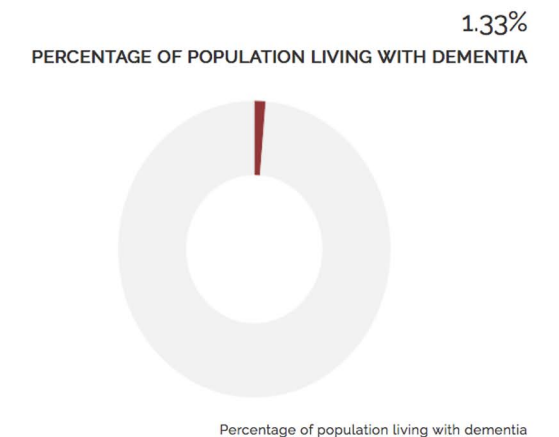
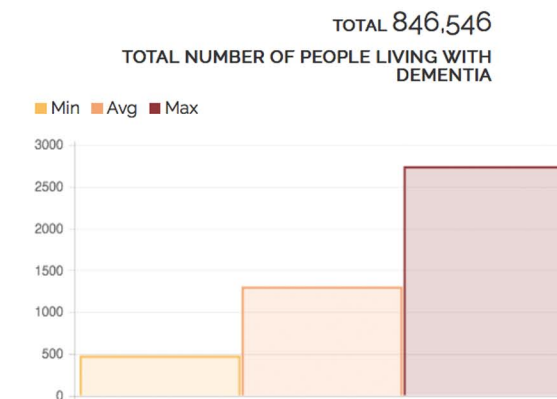
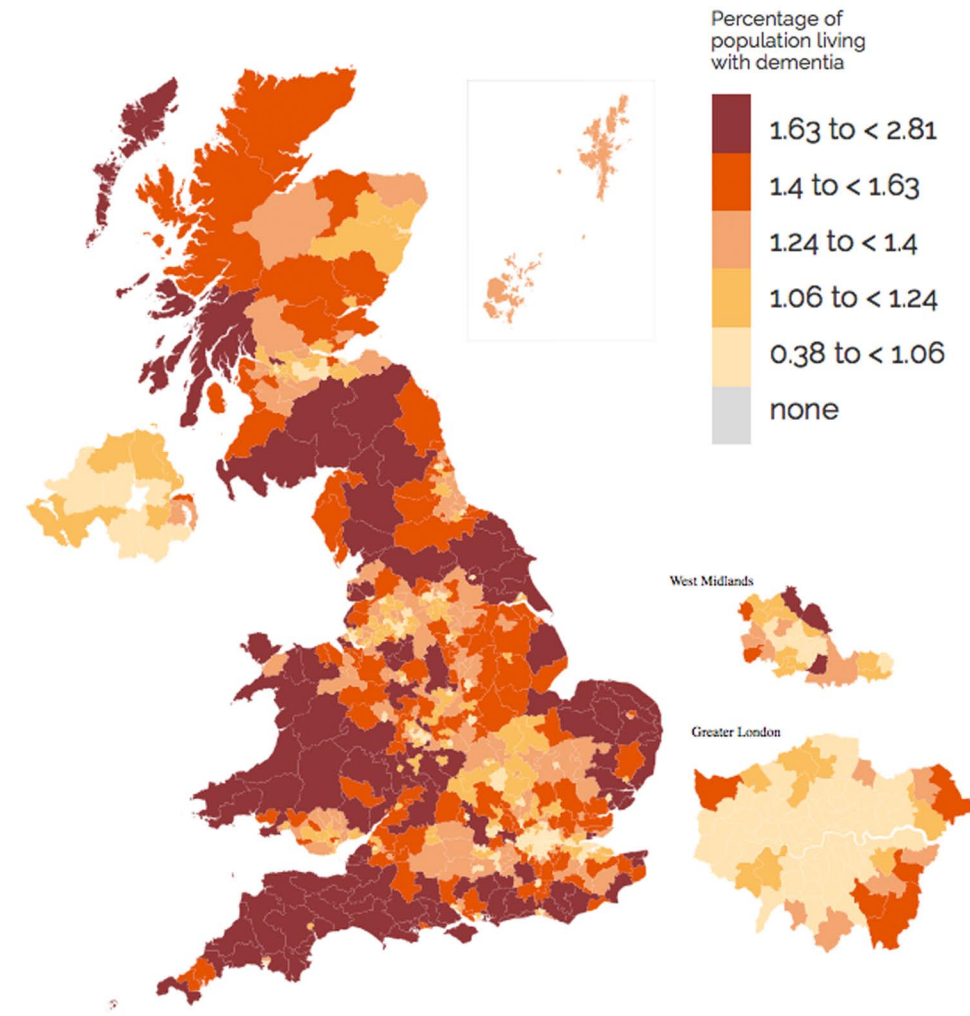
The number of people with dementia in the UK is expected to grow rapidly over the next several decades. As age is the biggest risk factor for dementia, increasing life expectancy is the driving force behind this projected rise.



Estimated number of men and women living with dementia by age group. The higher life expectancy of women is translated into higher prevalence of dementia in older age groups.



Percentage and population of population living with dementia across the UK

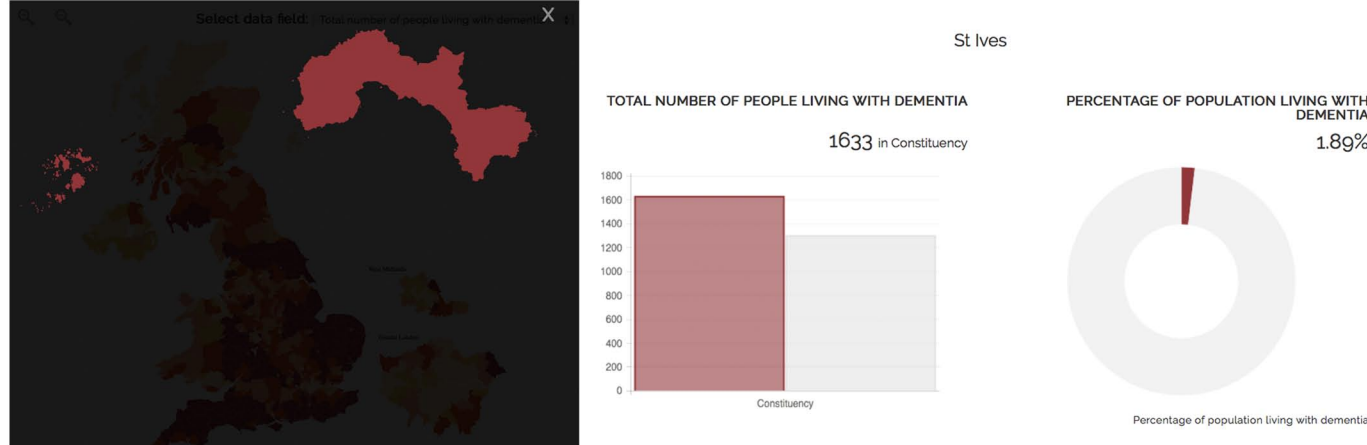


Localised Dementia Prevalence Data

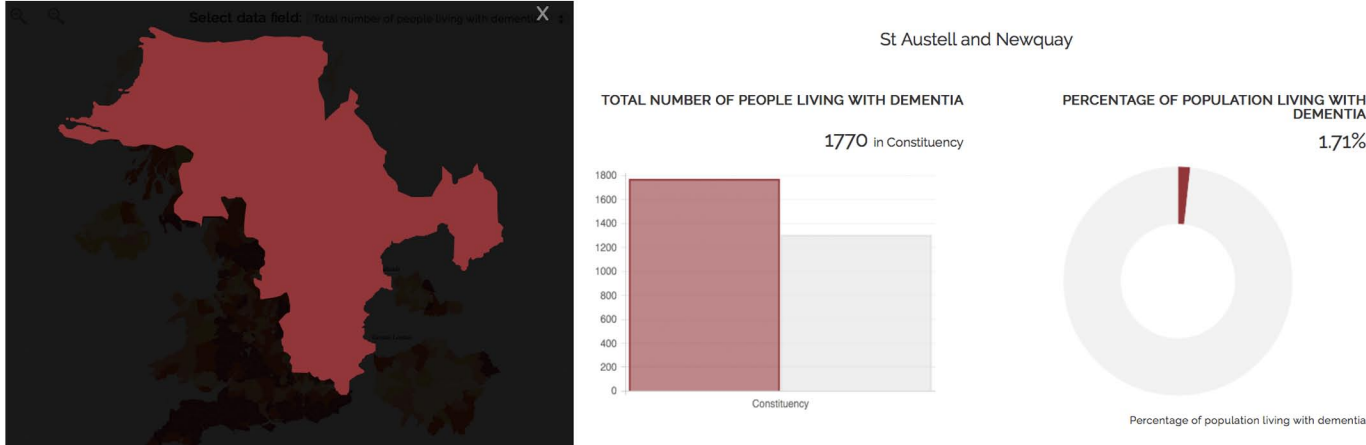
A collection of info graphics taken from the Alzheimer's Research website that indicates the total number of people with Alzheimer's in different areas of Cornwall. Polimapper.com was a platform used by the Alzheimer's Research to help them demonstrate the information visually.

https://app.polimapper.co.uk/?dataSetKey=38d03a57d2f948c8b577839a1cf16543#_

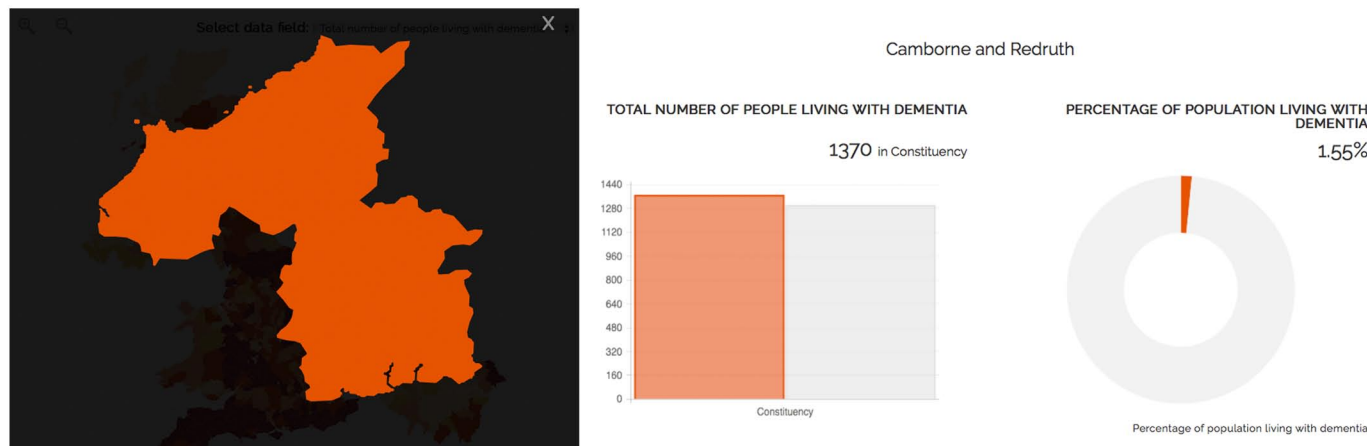
St Ives



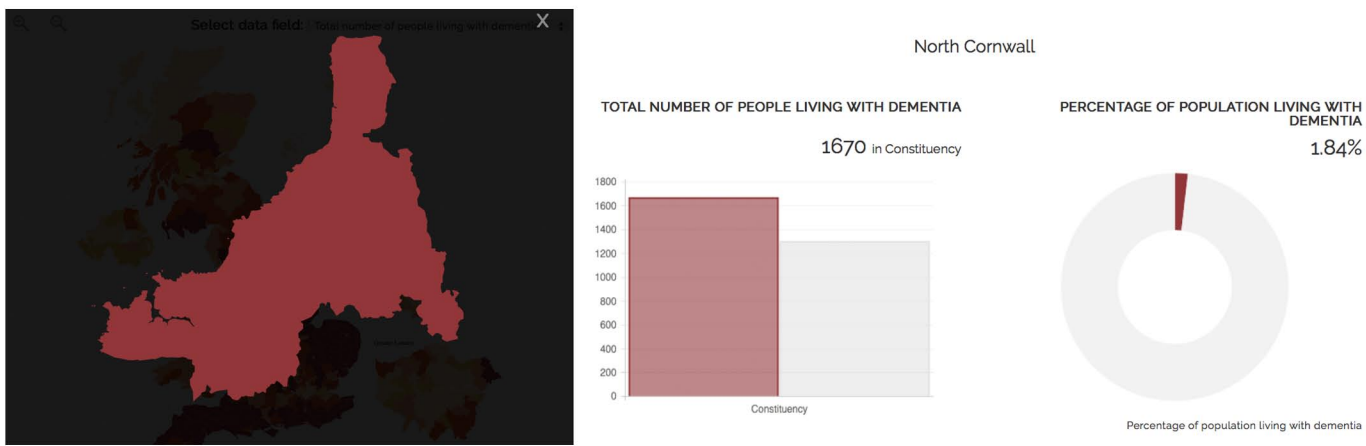
St Austell & Newquay



Camborne Redruth



North Cornwall



Truro & Falmouth



South East Cornwall

